

## **Classification of East-Andean Forest Amphibiomes in the Río Avisado Watershed, Alto Mayo Region, Northern Peru**

### **Clasificación de Bosques de Inundación en la Selva Alta, Quenca del Río Avisado, Region Alto Mayo, Norte del Perú**

**Annett Börner<sup>1\*</sup> & Reiner Zimmermann<sup>2</sup>**

Ecological Botanical Garden ÖBG, Forest Ecology and Remote Sensing Group, University of Bayreuth, D-95440 Bayreuth, Germany

Now: Max-Planck-Institute for Biogeochemistry, PO.Box 10 01 64, D-07701 Jena, Germany

<sup>1</sup> email: [aboerner@bgc-jena.mpg.de](mailto:aboerner@bgc-jena.mpg.de); <sup>2</sup> email: [zimmer@bgc-jena.mpg.de](mailto:zimmer@bgc-jena.mpg.de)

\*corresponding author

#### **Abstract**

Amphibiome forests along North Peruvian Amazon Headwaters in the Alto Mayo region were studied for correlations between spatial distribution of vegetation types and edaphic factors. The study area included seasonally flooded forests along the lower Río Avisado at 800 m a.s.l., representing the highest reported sites for neotropical lowland “Aguajales”, open palm stands of *Mauritia flexuosa* and “Renacales”, dominated by heavily branched crowns of multiple trunked *Ficus* ssp. The areal extent of Aguajales and Renacales of the Alto Mayo was significantly reduced over the last two decades by destructive harvesting of edible Aguaje fruits and the partial suitability of the soils for rice cultivation. Efforts are now underway to formally protect the remaining Aguajales and Renacales.

Typical Aguajales form open palm stands with dense understory. Soils show impeded drainage over heavy clay layers and are almost permanently water saturated or flooded. They accumulate large amounts of barely decomposed organic material. Soil horizons are not well differentiated. Typical Renacales reach 25 m height with a dense crown layer of *Ficus trigona* and other Moraceae, Myristicaceae, Euphorbiaceae, Bombacaceae and Arecaceae. Lower branches are densely covered by epiphytes. Soils have differentiated horizons with a high groundwater table and seasonal flooding.

The distribution patterns of these amphibiomes are closely linked to the duration and intensity of flooding and waterlogging, which in turn depends mainly on topography and precipitation regime. The role of stand dynamics, especially tree growth rates and absolute tree age as well as successional series following site disturbances need further investigation.

#### **Resumen**

En este trabajo se estudió la correlación entre la distribución espacial de los tipos de vegetación y los factores edáficos en los anfibiomas forestales localizados a lo largo de las nacientes amazónicas nortes del río Avisado en la región Alto Mayo. El área de estudio incluyó los bosques inundados estacionalmente ubicados a lo largo del río Avisado, a una altitud de 800 m s.n.m.. Estos bosques representan los sitios de mayor altitud reportados para tierras bajas neotropicales como “Aguajales” que constituyen parcelas abiertas dominadas por la palmera *Mauritia flexuosa*, y “Renacales” que son áreas dominadas por una especie de *Ficus* que se caracteriza por una alta densidad de ramas y por su tronco múltiple. Los Aguajales y Renacales de la región del Alto Mayo han sido significativamente reducidos en su extensión durante las dos últimas décadas debido a la cosecha destructiva del fruto comestible del Aguaje y la capacidad parcial de los suelos para ser usados en el cultivo de arroz. Actualmente existen planes para la protección formal de las áreas de Aguajales y Renacales.

Los Aguajales típicos forman parcelas abiertas con una cobertura densa en el sotobosque. Los suelos muestran problemas de drenaje debido a la presencia de capas de arcilla pesada que están

permanentemente inundadas o saturadas de agua produciendo la acumulación de materia orgánica parcialmente descompuesta. Los horizontes del suelo no están bien diferenciados. Los Renacales típicos alcanzan hasta 25 m de altura y forman un dosel cerrado compuesto por *Ficus trigona* así como por otras Moraceae, Myristicaceae, Euphorbiaceae, Bombacaceae, y Arecaceae. Las ramas bajas de estos árboles están densamente cubiertas por epífitas. Los suelos presentan horizontes diferenciados con una napa freática alta y la ocurrencia estacional de inundaciones.

Los patrones de distribución de anfibiomas están estrechamente vinculados a la duración y a la intensidad de las inundaciones, que a su vez dependen principalmente de la topografía y del régimen de precipitación. En el futuro, se necesita desarrollar mayor investigación sobre la dinámica de las parcelas, especialmente sobre las tasas de crecimiento y la determinación de la edad absoluta de los árboles después de la ocurrencia de un disturbio.

## Introduction

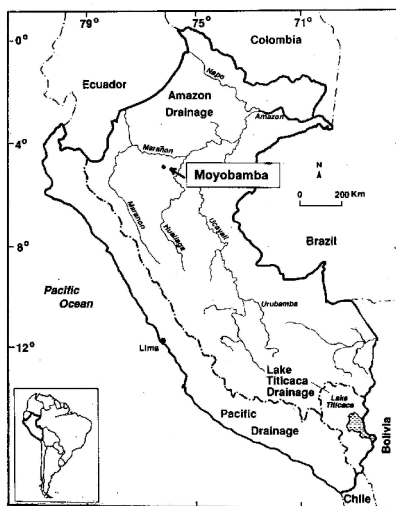


Fig. 1: Location of Moyobamba.

The highest elevation forest Amphibiomes of the neotropical lowland type are found along the East Andean slopes in the Alto Mayo Region of Northern Peru (c.f. Fig. 1). Forest types are transitions from open, palm dominated groves (Aguajales) to either dense multi-stemmed Fig tree swamps (Renacales) or tall mixed floodplain forests. These forests are subject to annual river flooding, persisting waterlogging and anoxic soil conditions. These biomes are extremely endangered due to recent anthropogenic destruction by clearing for rice fields, cutting of palm trees for harvesting of Aguaje fruits, and indirectly by disturbing the natural fluctuations of the hydrological regime.

The aim of the study was the classification of primary forests in the lower watershed of the Río Avisado, with the main focus on amphibiomes. Special emphasis was placed on correlations between vegetation and abiotic environmental

factors. The studied area included the seasonal inundation forests at the lower Río Avisado (800 m a.s.l.), as well as adjacent forests on the upper terraces of the Río Mayo and of the lower and upper colline region (850-1050 m a.s.l.). The results of this study serve as a base for an ecological sensitivity assessment of the area and an assistance to administrative institutions for the development of an integrated management and protection plan for the region.

## Material and Methods

Representative primary forests were identified along a topographical and hydrological gradient. Analysis of thematic maps, aerial photography and radar images was included for the selection of plots. A total of 71 topographically stratified plots were obtained covering inundation forests and adjacent upland forest types.

On each site recordings of the vegetation structure were made, considering three relative layers in all stands which totaled stand height. Thirty-seven structural features were recorded based on areal vegetation classification systems from Richards et al. (1940), Webb et al. (1970) and individual plant classification systems by Werger et al. (1982), including descriptive parameters on tree crowns, aboveground roots, leaves and special life forms in the respective layers. Above ground biomass was estimated on the basis of tree dimension measurements, using allometric equations between stem diameter and tree height described for the calculation of above and

below ground biomass for different tropical forest types by Ogawa et al. (1965). At each plot, a soil profile was described and samples for physical and chemical analysis taken. Parameters were obtained for top- and sub-soil properties, including soil texture, total carbon and nitrogen content, exchangeable phosphorous, potential cation exchange capacity and  $Al^{3+}$  saturation.

For interpretation of aerial photos and satellite images, aerial photography from 1992 and two JERS-1-Radar-images from the wet and dry season (from 1995 and 1996, respectively) were available. The strong backscatter signal in the radar image from the flooded forests during the rainy season and from the depressions with remaining stagnant water during the dry season allowed their distinction from adjacent drier forest areas and cultivated land.


## Results and Discussion

Hierarchical cluster analysis was performed separately for the structural, biomass and soil data sets. Analysis of the vegetation structure resulted in four forest types for the study area. Two very distinct structural types are found exclusively in the seasonal flooded inundation forests and can be identified by their dominant tree species. The forest type “Aguajales” represents stands with open canopy, but dense understorey, dominated by the palm tree *Mauritia flexuosa*. Frequent flooding of these sites is indicated by the presence of aerial roots. The heavily branched, round crowns of multiple trunked species of *Ficus* spec. characterise the forest type “Renacales”. These crowns are dense, allowing little light penetration to the ground, and almost no development of understorey vegetation. Epiphytes, especially different fern species, densely cover the branches of the fig trees. Two other forest types occur in the hill region.

In the permanently flooded Aguajales at the lower Río Avisado the lowest stand densities in the study area were recorded with 412 stems/ha (c.f. Fig. 2), forming very homogeneous stands due to the common dominance of slender, high stems of *Mauritia flexuosa*. At the slightly better drained sites of the Renacales and mixed forest types the stands have about 1000 stems/ha. For swamp forests in northern Costa Rica Liebermann et al. (1985) found longer duration of flooding to be one reason for a decrease in stem density. These reduced stem densities were linked with a decrease in the number of species which was referred to the exclusion of species intolerant to flooding. In the hill region almost all recorded stands contain more than 1000 stems/ha, the average was 2239 stems/ha.

[Image description: A small, illegible rectangular box, likely a placeholder for a figure or a corrupted image element.]

**Fig. 2: Distribution of stems in different classes of circumference at breast height (CBH). The groups of plots result from hierarchical cluster analysis based on tree dimension measurements.**



**Fig. 3: Average aboveground biomass calculated after Ogawa et al. (1965) for the groups resulting from hierarchical cluster analysis.**

Aboveground biomasses estimated after Ogawa et al. (1965) were in the lower range compared to values from literature given for tropical lowland and montane forests (González 1974; Cannell 1982; Kahn & Mejía 1990; Richter 2000). Biomass in the inundation forests was on average 206.5 ( $\pm$  60.1) t/ha, in forest stands of the hill region 190.4 ( $\pm$  56.2) t/ha (c.f. Fig. 3). The stand biomass in the inundation forests and adjacent river terrace forests was mainly concentrated on a few big individual trees (tree height > 35 m, circumference at breast height (CBH) > 2m), whereas it was evenly distributed on numerous, but small trees in the upper hill forests.



**Fig. 4: Total nitrogen contents in top- and sub-soils (top-soil = rooting zone) of inundation forests exceeds that of adjacent upland forest by ten times.**



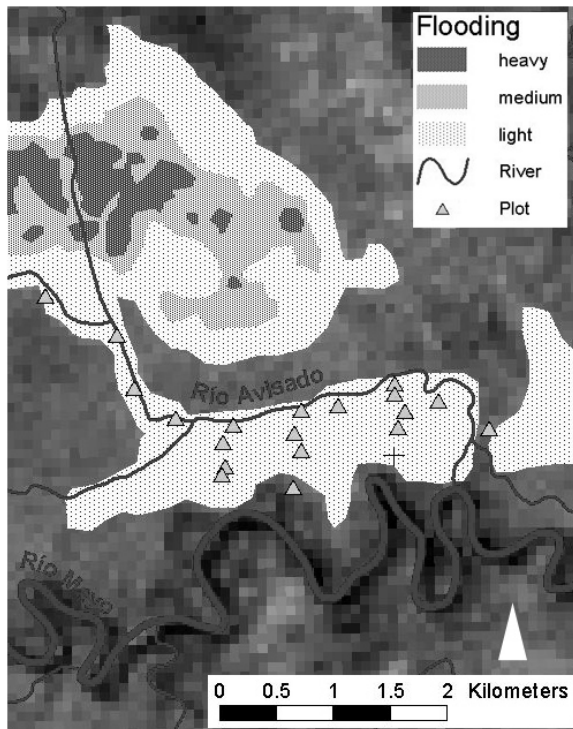


Fig. 6: Example for the extend of flooding in the lower Rio Avisado watershed during the peak of the wet season in November 1995. The mapping was based on a JERS-1 radar image, with a resolution of 100m, provided by the Jet Propulsion Laboratory, Pasadena. Higher backscatter values indicate open canopy and underlying water saturated or flooded soils.

## Conclusions

Classification of forests in the study area was successfully achieved by combining data of structural vegetational features, the distribution of above ground biomass within the stands and site soil parameters. The distribution patterns of amphibome types correlated with the duration and intensity of flooding and soil chemical conditions.

## Acknowledgements

This study is part of a joint Peruvian-German project, funded by GTZ. We thank John Holt and Bruce Chapman for providing JERS-1

images, Arno Perisutti (GTZ-DIAM) and the Proyecto Especial Alto Mayo (PEAM) for logistic support and Viviana Horna for reviewing the manuscript.

## References

- Canell, M.G.R. 1982. *World forest biomass and primary production data*. Academic Press London New York.
- González, M. 1974. Estudio sobre la densidad de poblaciones de Aguaje (*Mauritia* sp.) en Tingo María, Perú. *Revista Forestal del Perú*, **5(1-2)**: 46-54
- Kahn, F. & K. Mejía. 1990: Palm communities in wetland forest ecosystems of Peruvian Amazonia.- *Forest Ecology and Management*, **33/44**: 169-179
- Liebermann, M., D. Lieberman, G.S. Hartshorn & R. Peralta. 1985. Small-scale altitudinal variation in lowland wet tropical forest vegetation. *Journal of Ecology*, **73**: 505-516
- Lillesand, T.M. & R.W. Kiefer. 1994. *Remote sensing and image interpretation*. John Wiley & Sons New York
- Ogawa, H., K. Yoda, K. Ogino & T. Kira. 1965. Comparative ecological studies on three main types of forest vegetation in Thailand, II. Plant Biomass. *Nature and Life in Southeast Asia*, **4**: 49-80
- Richards, P.W., A.G. Tansley & A.S. Watt. 1940. The recording of structure, life form and flora of tropical forest communities as a basis for their classification. *Journal of Ecology*, **28**: 224-239
- Richter, F. 2000. *Struktur und Dynamik der flussbegleitenden Waldvegetation*. Deutsche Gesellschaft für Technische Zusammenarbeit, TÖB Seriennummer: TÖB FTWF-19d, Eschborn
- Webb, L.J., J.G. Tracey, W.T. Williams & G.N. Lance. 1970. Studies in the numerical analysis of complex rain-forest communities. *Journal of Ecology*, **58(1)**: 203-232
- Werger, M.J.A. & J.T.C. Sprangers. 1982. Comparison of floristic and structural classification of vegetation. *Vegetatio*, **50**: 175-183

